

SHELL CARBONDALE-FROST #1

A 1243



A-1237

1

VALENCE MAC DONNELL #1B
PB

BE B&C RR CO
A-143

7

A-1238

A-564

GETTY FROST #1E

SULPHUR RIVER MAC DONNELL #BA 4
SI

2

VALENCE MACDONELL LIMA #1
SI

SHELL MACDONNELL #2A

3

NEARBURG FROST G #1

12

13

ROBERTSON-BRYCE FROST BERRY #1

Oil / Water Contact Productive Limits

14

15

8

SULPHUR RIVER FROST UN #1

ROBERTSON-BRYCE FROST AE #2

10

WILLIAM JONES
A-583

GEORGE I HERROD
A-1207

A-922

16

VALENCE FROST AE #2

ROBERTSON-BRYCE FROST AE #1

9

SULPHUR RIVER FROST UN 2 - #1

11

SHELL MAC DONNELL #1A

3

VALENCE FROST AE UN #4A

VALENCE FROST AE #2A

VALENCE FROST AE #1

17

A-570

9

6

L PHILLIPS FROST #1

5





4

A-187

A-659

A-660

TRACT OPERATOR

-  Robertson Bryce (1)
-  Valence (2,3,5)
-  Exxon (4,6)
-  Sulphur River (7-17)

Frost Fieldwide Unit Boundary



Qualified Tracts



 Producing Wells

 Injection Wells

SRE Exhibit 1
 Oil & Gas Docket # 06-0281696
 May 24, 2013



Sulphur River Exploration, Inc.
 5949 Sherry Lane, Suite 755
 Dallas, TX 75225

Frost Field
 Cass County, Texas
Development Plan

Presented By: Greg Vujovich

Filed by:

Date: 5/15/2013