

**RAILROAD COMMISSION OF TEXAS
HEARINGS DIVISION
ENFORCEMENT MASTER DEFAULT ORDER**

APRIL 25, 2017

At a public conference held at its offices in Austin, Texas, the Commission finds that after statutory notice, the following enforcement proceedings were heard by the examiners, and that the Respondents failed to appear. The Final Orders prepared for the following dockets are incorporated by reference into this order, and by approval of this Master Order, the Commission approves the referenced Final Orders and adopts the findings of fact and conclusions of law contained therein.

ITEM NO.	DOCKET NO.	OPERATOR	LEASE, WELL, OR SITE	VIOLATION(S)	ORDER TERMS
67.	02-0302837 (jnc/rmf)	Crest Petroleum, LLC (189894)	Moody, W.L. Jr. (07878) Lease, Well No. 1, Carancahua Bay, N. (Victor Sand) Field, Jackson County, Texas	16 TAC §§3(2)(a), 3(3), and 3.14(b)(2)	Respondent must place the lease in compliance and pay administrative penalty of \$12,415.00
68.	7B-0303188 (jnc/rmf)	Aaron Seth Payne, Doing Business as Payne Petroleum (646465)	Flores, Jack (Permit No. 700025) Lease, Well No. 55, Wildcat Field, Callahan County, Texas	16 TAC §§3.14(b)(2) and 3.16(b)	Respondent must place the lease in compliance and pay administrative penalty of \$5,500.00
69.	08-0300375 (mfe/dac) Order Nunc Pro Tunc	Calvin Stewart dba C & S Operating (121055)	Terry -A- Lease, Well No. 1, and Terry -B- (30900) Lease, Well Nos. 2 and 3, Iatan, East Howard Field, Mitchell County, Texas	16 TAC §§3.3(2), 3.3(3), and 3.14(b)(2)	Respondent must place lease in compliance, pay penalty of \$20,013.00, and reimburse for Cleanup \$555.00.
70.	04-0302803 (mfe/dac)	Arkose Petroleum, Inc. (030811)	Tiller Ranch (RRC Gas ID No. 226829) Lease, Well No. 1, Tom Graham (5600 Sand) Field, and; Tiller Ranch (RRC Gas ID No. 226830) Lease, Well No. 2, Tom Graham (5300) Field, Jim Wells County, Texas	16 TAC §§3.3(2), 3.3(3), and 3.14(b)(2)	Respondent must place lease in compliance and pay penalty of \$17,500.00
71.	7B-0301747 (cjh/dac)	Grothe, M.L. Est. (335550)	Walker Buckler Unit (10356), Lease Well Nos. 1W, 2W, 3, 4C, 6B, 7, 9, 10, 11, 12, 13, and 15, Shackelford County Regular Field, Shackelford County, Texas	16 TAC §§3.3(2), 3.8(d)(1), 3.14(b)(2), and 3.2(A)	Respondent must place lease in compliance and pay penalty of \$32,507.00
72.	7B-0302430 (cjh/dac)	Craruth Energy Corporation (186685)	Jordan 'A' (Drilling Permit No. 768420) Lease, Well No. 2A, Price-Jordan (Saddle Creek) Field, Nolan County, Texas	16 TAC §§3.3(1), 3.3(2), 3.14(b)(2), and 3.16(b)	Respondent must place lease in compliance and pay penalty of \$12,200.00

Enforcement Master Default Order

April 25, 2017

Page 2

ITEM NO.	DOCKET NO.	OPERATOR	LEASE, WELL, OR SITE	VIOLATION(S)	ORDER TERMS
73.	7B-0302352 (cjh/dac)	Craruth Energy Corporation (186685)	Terry, Eugene (25417) Lease, Well Nos. 1SW, and 3, Roby (Flippen, Lower) Field, and; Hill Jones 1 (29931), Lease Well No. 1, Roby (Flippen) Field, Fisher County, Texas	16 TAC §§3.8(d)(1), 3.13(a)(6)(A), and 3.14(b)(2)	Respondent must place lease in compliance and pay penalty of \$25,675.00
74.	04-0298872 (cjh/dac)	Reichmann Petroleum Corp. (699704)	Peal Ranch (Drilling Permit No. 627637) Lease, Well No. 8H, Wildcat Field, Duval County, Texas	16 TAC §§3.3(2), 3.14(b)(2), and 3.16(b)	Respondent must place lease in compliance and pay penalty of \$16,500.00
75.	01-0301311 (cjh/dac)	Vistar Oil Texas LLC (886286)	Lyssy Deering (18228) Lease, Well No. 1H, Marcelina Creek (Buda) Field, Wilson County, Texas	16 TAC §§3.3(1), 3.3(2), 3.3(3), 3.8(d)(1), 3.14(b)(2), and 3.36(c)(5)(B)	Respondent must place lease in compliance and pay penalty of \$15,350.00
76.	04-0297598 (cjh/dac)	Amerril Energy LLC (019786)	Smith (RRC Gas ID No. 189728) Lease, Well No. 1, Flour Bluff (Deep Consol.) Field, Nueces County, Texas	16 TAC §3.17(a)	Respondent must place lease in compliance and pay penalty of \$3,500.00
77.	7B-0302591 (cjh/dac)	CEGX of Texas LLC (140712)	V. A. & A. W. Powers (30290) Lease, Well No. 4, Shackelford County Regular Field, Shackelford County, Texas	16 TAC §3.8(d)(1)	Respondent must place lease in compliance and pay penalty of \$5,031.00
78.	02-0301255 (cjh/dac)	Sequoia Fossil Fuels, Inc. (767534)	Simons, T. K. (RRC Gas ID No. 034930) Lease, Well No. 1, Texana, North (5800) Field, Jackson County, Texas	16 TAC §§3.8(d)(1), 3.14(b)(2), and 3.9(12)	Respondent must place lease in compliance and pay penalty of \$18,650.00
79.	7B-0303181 (cjh/dac)	Blanton Oil, LLC (075412)	James (27296) Lease, Well Nos. 1, 2, 4, and 5, Coleman County Regular Field, Coleman County, Texas	16 TAC §§3.8(d)(1), 3.8(d)(4)(H)(i)(III), 3.14(b)(2), 3.21(j), and 3.22(b)	Respondent must place lease in compliance and pay penalty of \$28,826.00
80.	7B-0301111 (cjh/dac)	Redmon Oil Company, Inc., the (697051)	Barker (Drilling Permit No. 804798) Lease, Well No. 1, Wildcat Field, Taylor County, Texas	16 TAC §3.14(b)(1)	Respondent must place lease in compliance and pay penalty of \$5,000.00
81.	7B-0299991 (cjh/dac)	Roco Petroleum, Incorporated (723552)	Young (29706) Lease, Well No. 1 X, Wildcat Field, Jones County, Texas	16 TAC §§3.3(2) and 3.14(b)(2)	Respondent must place lease in compliance and pay penalty of \$9,950.00
82.	7B-0303333 (cjh/dac)	Roco Petroleum, Incorporated (723552)	Noodle Creek Unit (24617) Lease, Well Nos. 11, 13, 14, 21, 22, 31, 41, 51, 52, 53, 61, 62, 63, and 71, Jones County Regular Field, Jones County, Texas	16 TAC §§3.3(2), 3.14(b)(2), and 3.46	Respondent must place lease in compliance and pay penalty of \$53,417.00

Enforcement Master Default Order**April 25, 2017****Page 3**

ITEM NO.	DOCKET NO.	OPERATOR	LEASE, WELL, OR SITE	VIOLATION(S)	ORDER TERMS
83.	DP 14232 (cjh/dac)	Hyland Construction Co., Inc.	4100 BLK. Linden Glen (Long Glen Dr.), Houston, Harris County, Texas	16 TAC §18.3(a) and 18.11(b)	Respondent must place damage incident number 48582 into compliance and pay penalty of \$2,000.00
84.	DP 011393 (cjh/dac)	Whitewater Construction, Inc.	708 S. Frances (W. Temple), Terrell, Kaufman County, Texas	16 TAC §§18.4(g) and 18.11(b)	Respondent must place damage incident number 37768 in compliance and pay penalty of \$3,300.00
85.	DP 13807 (cjh/dac)	Rendon Demolition	4226 S. Expressway 77 (New Hampshire), Harlingen, Cameron County, Texas	16 TAC §18.3(a) and 18.11(b)	Respondent must place damage incident number 47647 in compliance and pay penalty of \$2,000.00
86.	DP 13997 (cjh/dac)	Perez Plumbing	5229 Nett St., Houston, Harris County, Texas	16 TAC §18.3(e) and 18.11(b)	Respondent must place damage incident number 46850 in compliance and pay penalty of \$1,000.00
87.	DP 12794 (cjh/dac)	Perez Plumbing	1714 Michigan St., Houston, Harris County, Texas	16 TAC §18.3(a) and 18.11(b)	Respondent must place damage incident number 41234 in compliance and pay penalty of \$2,000.00

IT IS ORDERED that each referenced Final Order shall become effective when this Order is signed and that a copy of this Order shall be affixed to each Final Order.

Done in Austin, Texas on April 25, 2017.


RAILROAD COMMISSION OF TEXAS



CHAIRMAN CHRISTI CRADDICK





COMMISSIONER RYAN SITTON



COMMISSIONER WAYNE CHRISTIAN

ATTEST:

SECRETARY